FOUNDATION PLAN.
Scale ⅛"=1'-0"

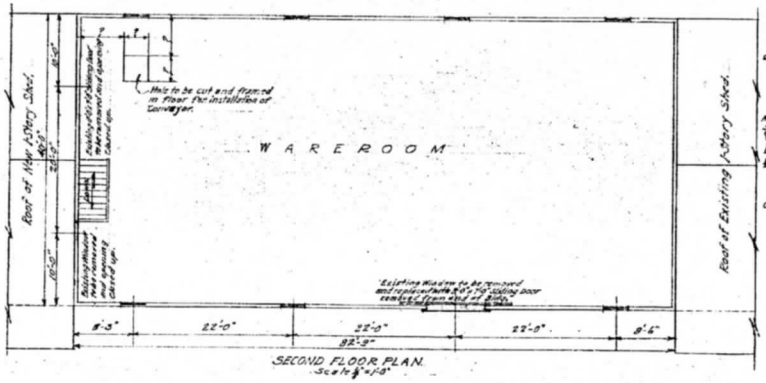

SECOND FLOOR PLAN.
Scale ⅛"=1'-0"

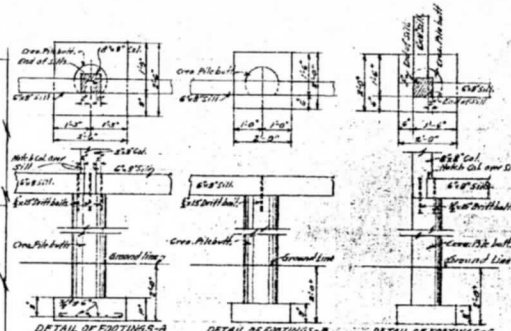

DETAIL OF FOOTINGS-A.
Scale ½"=1'-0"

DETAIL OF FOOTINGS-B.
Scale ½"=1'-0"

DETAIL OF FOOTINGS-C.
Scale ½"=1'-0"

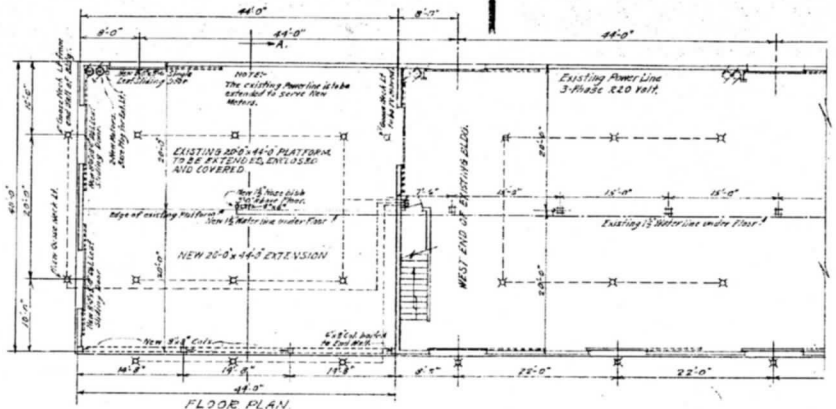

FLOOR PLAN.
Scale ⅛"=1'-0"

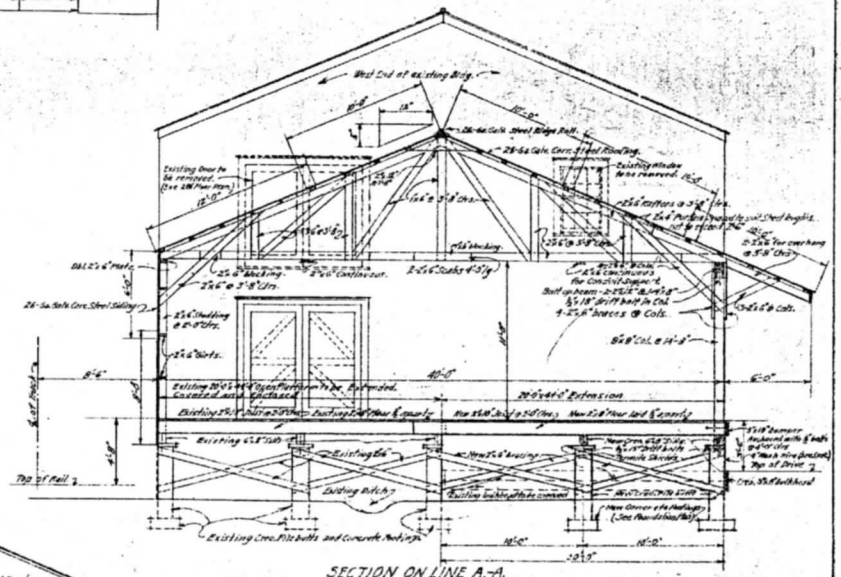

SECTION ON LINE A.-A.
Scale ⅛"=1'-0"

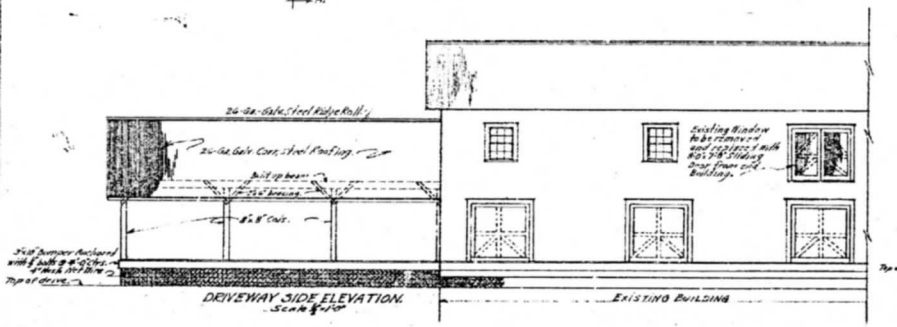

DRIVEWAY SIDE ELEVATION.
Scale ⅛"=1'-0"



WEST END ELEVATION
Scale ⅛"=1'-0"

— LEGEND —
Existing Work shown
Work to be removed
New Work

SOUTHERN PACIFIC LINES.
IN
TEXAS & LOUISIANA.
T. & N. O. R.R.

EXTENDING, ENCLOSING AND COVERING
EXISTING 20'-0"x44'-0" OPEN PLATFORM
AT WEST END OF 40'-0"x250'-0" VEGETABLE SHED
LEASED TO JILL BROS. - EDCOUCH TEX.

Office of Chief Engr.
Houston Tex.

Scale as shown.
Sept 22, 1937.

Sel to Hay Luty U.A. 49706

Drawing No. 27250.

Case No. 26.62